

# Norfolk Boreas Offshore Wind Farm Land Plans (Onshore)

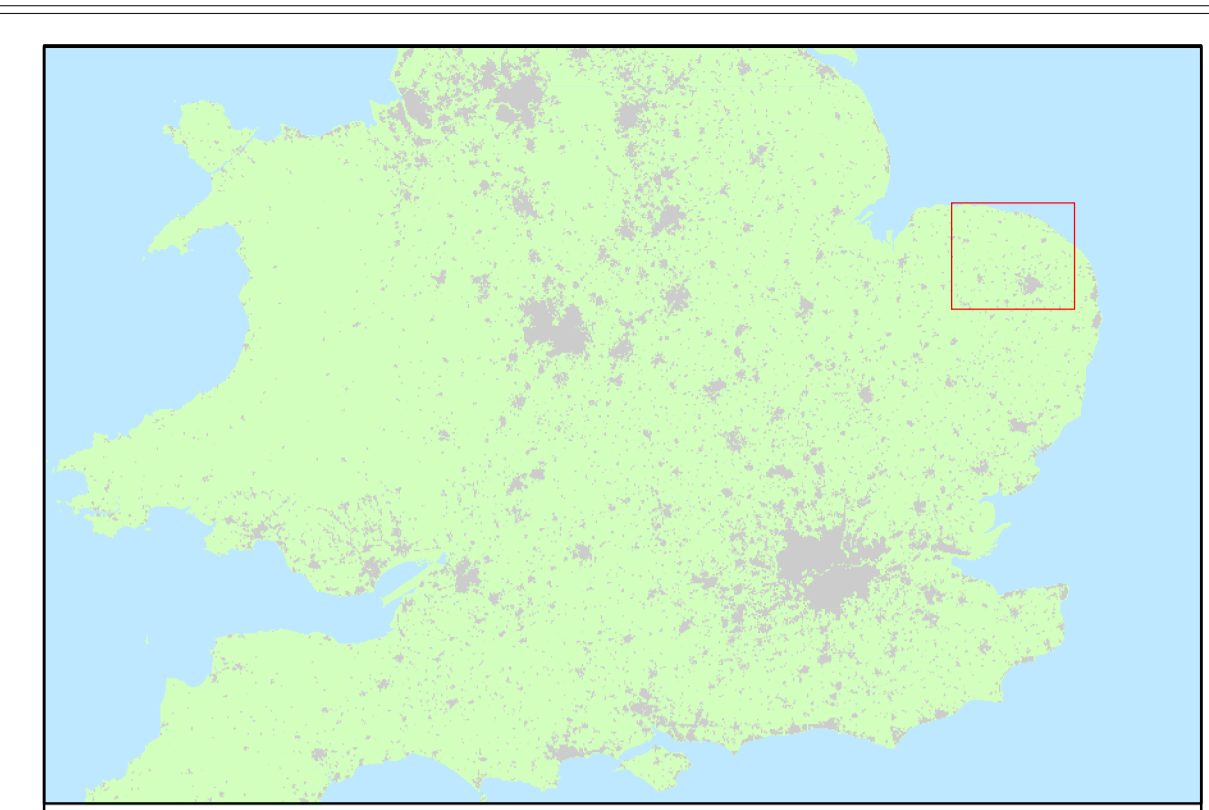
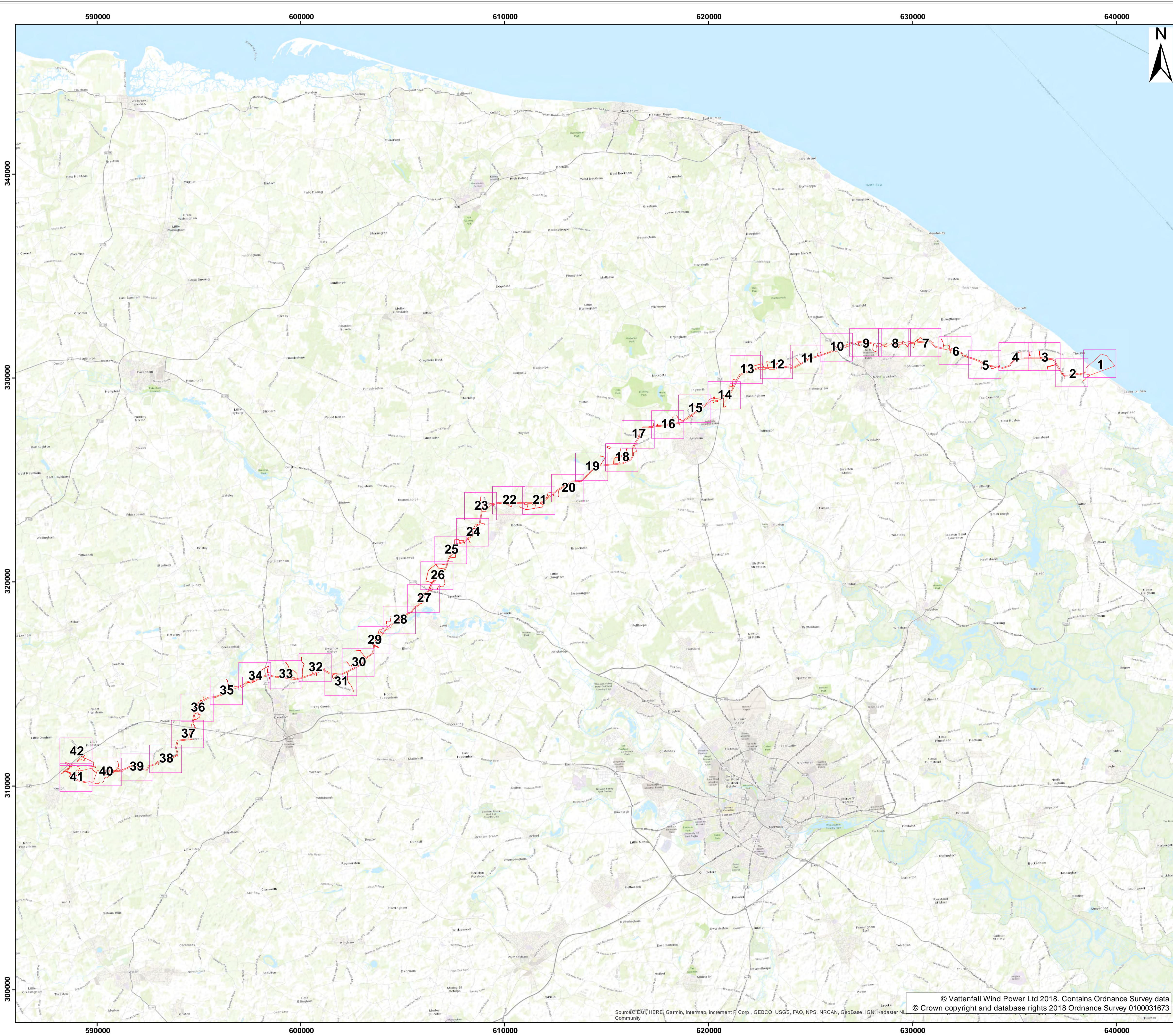
Part 2 of 6  
(Version 3)

## DCO Document 2.2

Applicant: Norfolk Boreas Limited  
Document Reference: 2.2  
Deadline 9

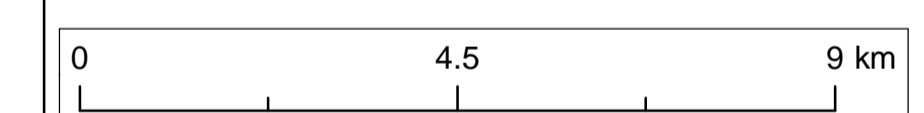
Date: April 2020  
Revision: Version 3  
Author: Ardent Management Limited

*Photo: Ormonde Offshore Wind Farm*



Key  
 [Pink Box] 1:2500 Scale A1 Sheet Index  
 [Red Line] Order Limit

Version 3 - April 2020



Project: Norfolk Boreas Offshore Wind Farm  
 Report: Development Consent Order

Title:  
 Norfolk Boreas Land Plans Key Plan

Doc Ref: 2.2	APFP Ref: 5(2)(i)	Drawing No: ARDGIS117_Norfolk_Boreas_KeyPlan			
Revision: 02	Date: 24/04/2020	Drawn: IM	Checked: AP	Size: A1	Scale: 1:90,000

Co-ordinate system: British National Grid EPSG: 27700



© Vattenfall Wind Power Ltd 2018. Contains Ordnance Survey data © Crown copyright and database rights 2018 Ordnance Survey 0100031673  
 Sources: ESI, HERE, Garmin, Intermap, increment P Corp., GEBCO, USGS, FAO, NPS, NRCAN, GeoBase, IGN, Kadaster NL